






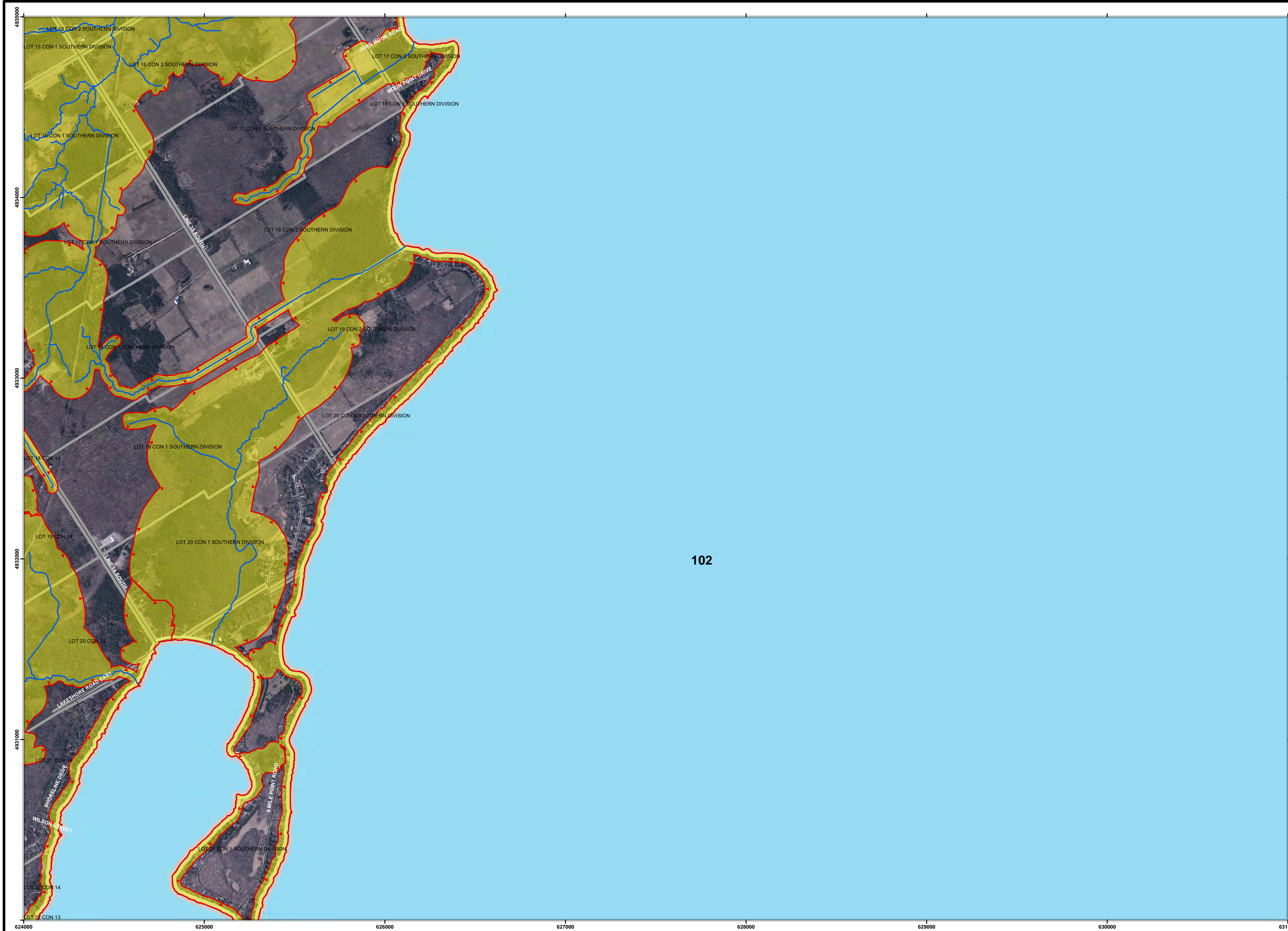
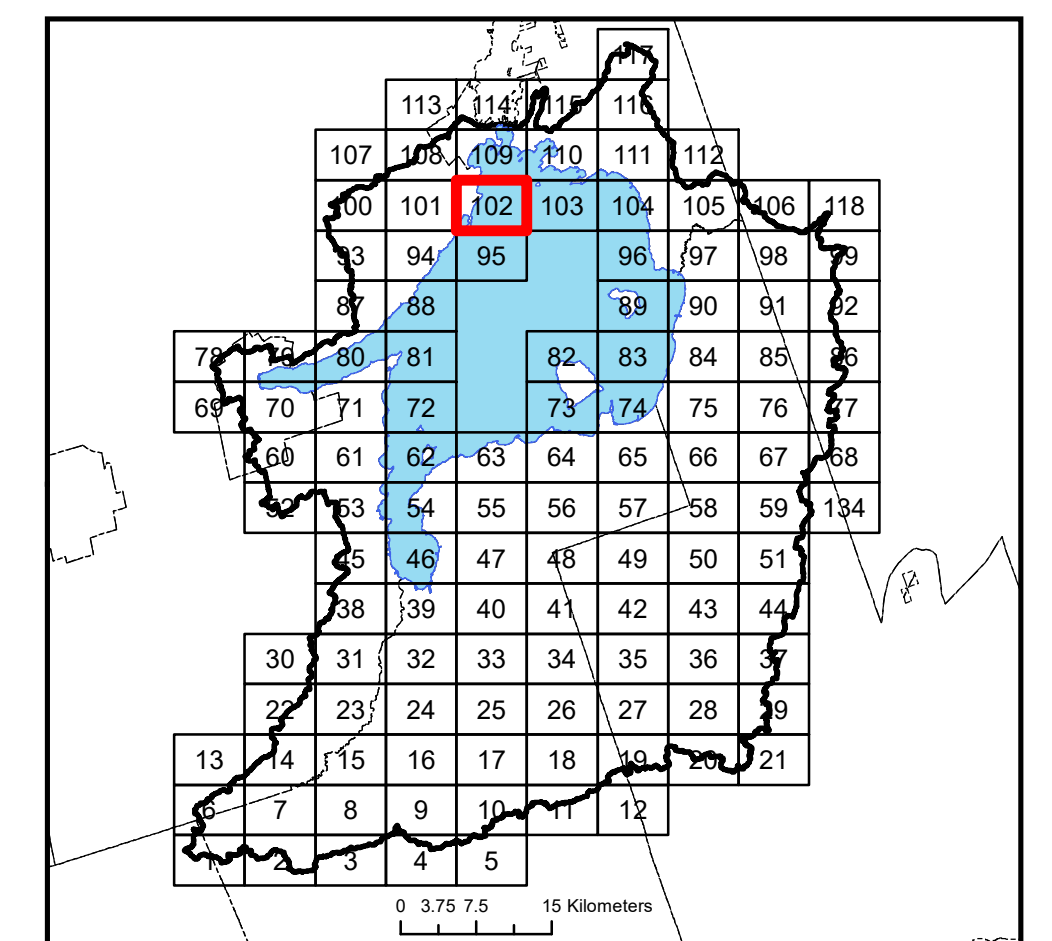




Legend

-  WATERCOURSE
-  ROAD
-  REGULATION AREA
-  LOT_CONCESSION
-  LSRCA JURISDICTION
-  MUNICIPAL BOUNDARY
-  LAKE SIMCOE

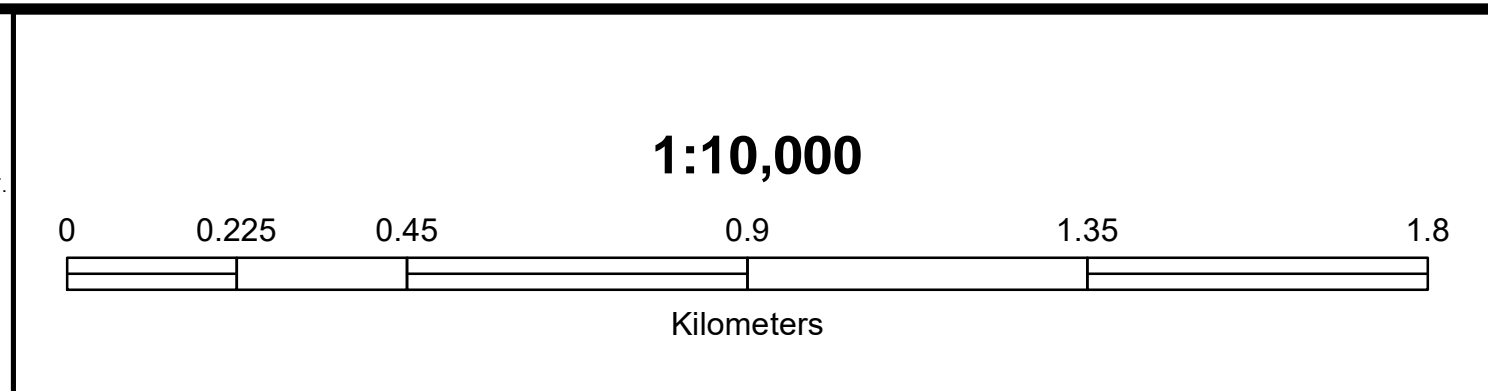


102

THIS PRODUCT WAS PRODUCED BY THE LAKE SIMCOE REGION CONSERVATION AUTHORITY AND SOME INFORMATION DEPICTED ON THIS MAP MAY HAVE BEEN COMPILED FROM VARIOUS SOURCES. WHILE EVERY EFFORT HAS BEEN MADE TO ACCURATELY DEPICT THE INFORMATION, DATA MAPPING ERRORS MAY EXIST. THIS MAP WAS PRODUCED FOR ILLUSTRATIVE PURPOSES ONLY. © LAKE SIMCOE REGION CONSERVATION AUTHORITY, 2019. ALL RIGHTS RESERVED. THE FOLLOWING DATA SETS OF MUNICIPAL BOUNDARY, LOT CONCESSION ARE © QUEEN'S PRINTER FOR ONTARIO (2018). REPRODUCED WITH PERMISSION. ORTHOPHOTOGRAHY 2018, 2016, 2013, 2008. © FIRST BASE SOLUTIONS INC.

RIVERINE HAZARDS WERE BASED ON EXISTING FLOOD PLAIN MAPPING. FLOOD PLAIN LIMITS WHERE ENGINEERING PRODUCTS DID NOT EXIST WERE DETERMINED BY LSRCA STAFF. RIVERINE EROSION HAZARDS WERE DETERMINED BY LSRCA STAFF. A 15-METER SETBACK WAS APPLIED FROM THE LIMITS OF ALL RIVERINE HAZARDS. SHORELINE FLOOD HAZARDS WERE DETERMINED BY LSRCA STAFF BY APPLYING THE EQUATIONS PREVIOUSLY DEVELOPED THROUGH AN ENGINEERING STUDY. SHORELINE EROSION HAZARDS WERE DETERMINED BY LSRCA STAFF. SETBACKS OF 120-M FROM PROVINCIALLY SIGNIFICANT WETLANDS (PSWs) AND 30-M FROM ALL OTHER WETLANDS WERE APPLIED. MEANDERBELT WIDTHS WERE ESTABLISHED THROUGH A STUDY. IN THE ABSENCE OF A STUDY, MEANDERBELT WIDTHS WERE CALCULATED AS 20 TIMES THE BANKFULL WIDTHS ESTIMATED FROM THE CORRESPONDING DRAINAGE AREAS.

PLEASE REFER TO "REFERENCE MANUAL FOR DETERMINATION OF REGULATION LIMITS" (LSRCA, 2005) OR CONTACT LSRCA (905-895-1281) FOR MORE INFORMATION.



NO.	REVISIONS	DATE	CHECKED-NATURAL HERITAGE
0	ONTARIO REGULATION 179/06 APPROVED	MAY 8, 2006	KB
1	Mapping revisions to the regulation limit have been completed as referenced in the document "Regulation Limit Changes, May 2007"	SEPT. 26, 2007	JP
2	Mapping revisions to the regulation limit have been completed as referenced in the document "Regulation Limit Changes, April 2009". Ortho imagery changed to reflect most recent imagery available. Mapdata disclaimer changed to reflect most current disclaimers in use.	APRIL 24, 2009	JP
3	Mapping revisions to the regulation limit have been completed as referenced in the document "Regulation Limit Changes, July 2012". Ortho imagery changed to reflect most recent imagery available. Mapdata disclaimer changed to reflect most current disclaimers in use.	JULY 26, 2013	JP
4	Mapping revisions to the regulation limit have been completed as referenced in the document "Regulation Limit Changes, September, 2014". Ortho imagery reflects most recent imagery available. Mapdata disclaimer changed to reflect most current information.	SEPT. 26, 2014	TH
5	Mapping revisions to the regulation limit have been completed as referenced in the document "Regulation Limit Changes, April, 2018". Ortho imagery reflects most recent imagery available. Mapdata disclaimer changed to reflect most current information.	APRIL 1, 2018	TH
6	Mapping revisions to the regulation limit have been completed as referenced in the document "Regulation Limit Changes, April, 2019". Ortho imagery reflects most recent imagery available. Mapdata disclaimer changed to reflect most current information.	APRIL 1, 2019	JP

(ONTARIO REGULATION 97/04)		REGULATION OF DEVELOPMENT, INTERFERENCE WITH WETLANDS AND ALTERATIONS TO SHORELINES AND WATERCOURSES.	102
ONTARIO REGULATION 179/06			
NO.	DATE	FILE LOCATION:	OF
			134

SHEET NO. **102**

OF **134**