

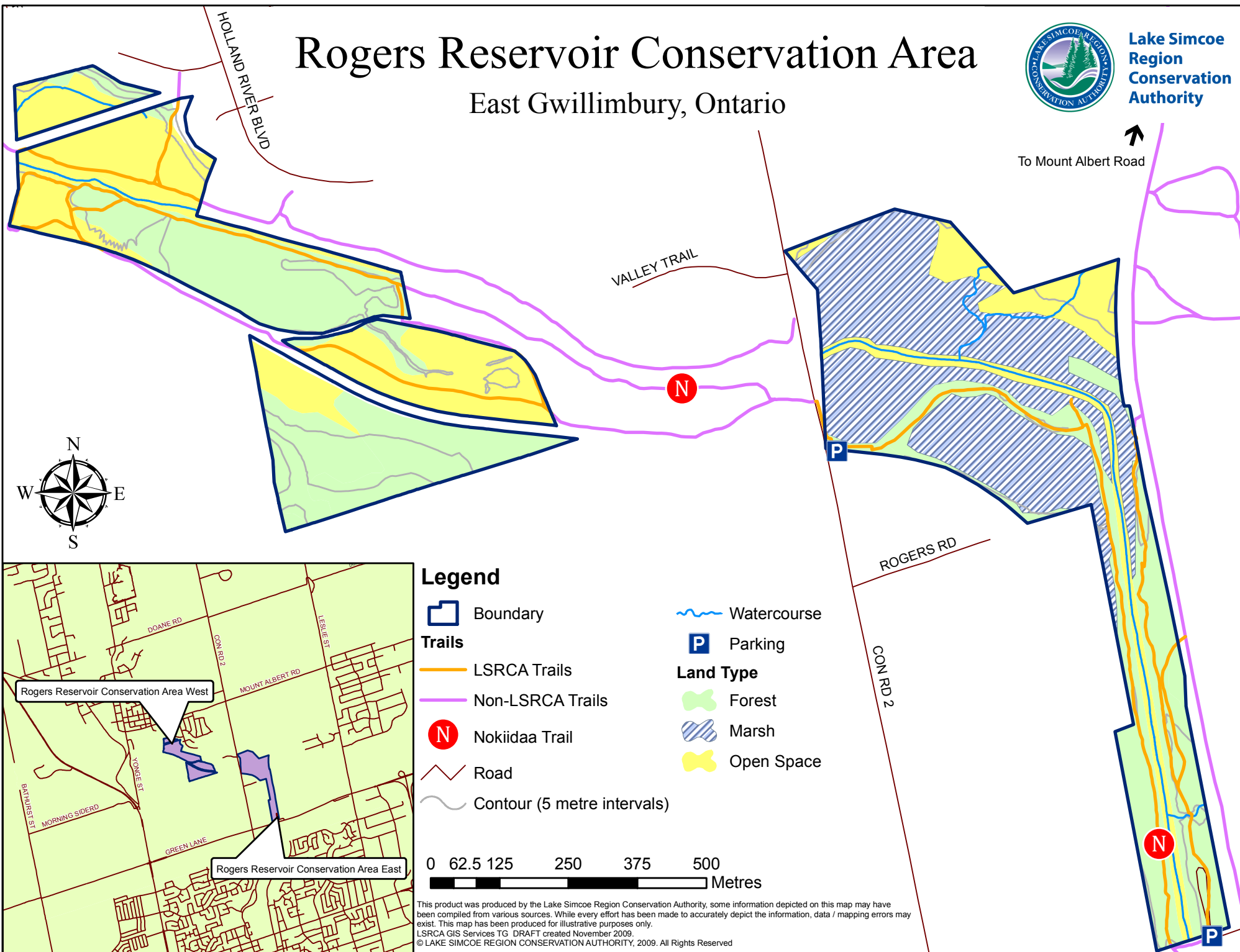
# Rogers Reservoir Conservation Area

East Gwillimbury, Ontario














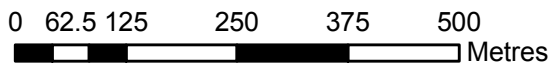
Lake Simcoe  
Region  
Conservation  
Authority

↑  
To Mount Albert Road



## Legend

-  Boundary
-  Watercourse
- Trails**
-  LSRCA Trails
-  Non-LSRCA Trails
-  Nokiidaa Trail
-  Road
-  Contour (5 metre intervals)
-  Parking
- Land Type**
-  Forest
-  Marsh
-  Open Space



This product was produced by the Lake Simcoe Region Conservation Authority, some information depicted on this map may have been compiled from various sources. While every effort has been made to accurately depict the information, data / mapping errors may exist. This map has been produced for illustrative purposes only.  
LSRCA GIS Services TG DRAFT created November 2009.  
© LAKE SIMCOE REGION CONSERVATION AUTHORITY, 2009. All Rights Reserved